

AENC-TQST-LAN-DWG-0001

Norwich to Tilbury

Volume 2: Plans, Drawings and Sections

**Document: 2.14 Special Category and Crown Land Plans -
Section A**


Final Issue C

May 2026

Planning Inspectorate Reference: EN020027

Infrastructure Planning (Applications: Prescribed Forms and Procedure)
Regulations 2009 Regulation 5(2)(i)(iv)

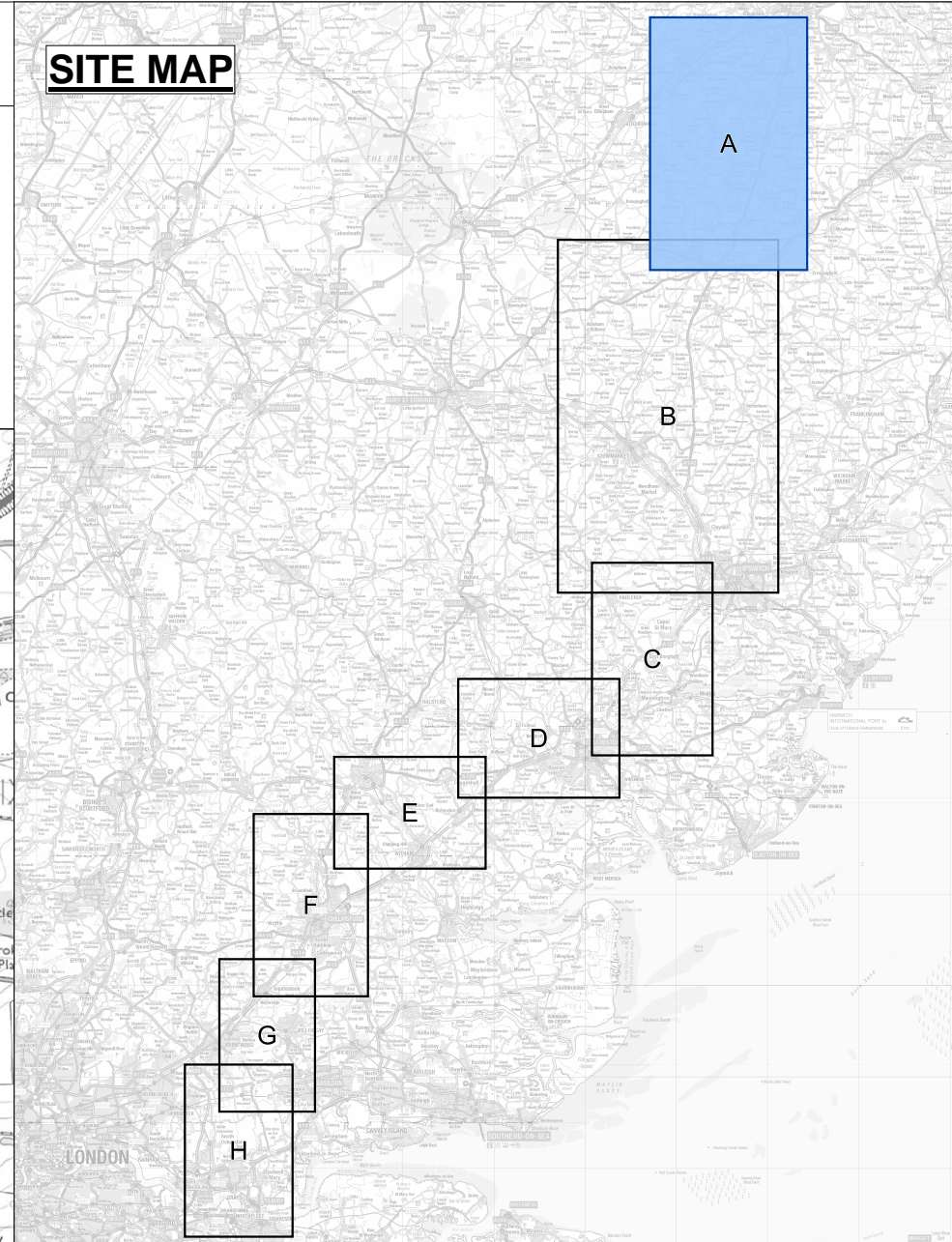
nationalgrid



THE NATIONAL GRID (NORWICH TO TILBURY) ORDER
SPECIAL CATEGORY AND CROWN LAND PLANS
REGULATION 5(2)(i)(iv) and 5(2)(n)
KEY PLAN
SOUTH NORFOLK COUNCIL AND MID SUFFOLK DISTRICT COUNCIL
(SECTION A, SHEET 1 of 1)

Application Document 2.14

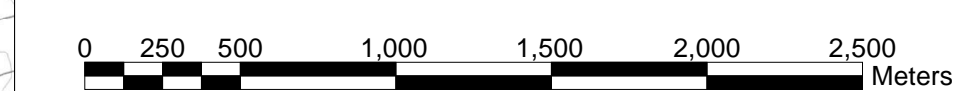
SITE MAP



- Legend**
- Local authority boundary
 - Section boundary & local authority boundary
 - Section boundary
 - ▭ Sheet Index
 - ▭ Order Limits

- Notes**
- For additional detail on the plan suites, please refer to the Guide to Plans (document reference 2.0), located in the Volume 2 of the DCO application.
 - This drawing is scaled at paper size A0, therefore any prints taken at smaller sizes will affect accuracy of the measurement units and should not be scaled against.

Coordinate System: British National Grid
Sheet X Centroid Coordinate : 615733 Sheet Y Centroid Coordinate : 292211



BACKGROUND MAPPING INFORMATION HAS BEEN REPRODUCED FROM THE ORDNANCE SURVEY BY PERMISSION OF ORDNANCE SURVEY OF THE CONTROLLER OF HIS MAJESTY'S STATIONERY OFFICE. © CROWN COPYRIGHT AND DATABASE RIGHTS(2025) LICENCE OS100024241 AND A03000807946.

Issue	Date	Remarks	Drawn	Checked	Approved
C	MAY-2026	For deadline four	CLJ	AMI	TPR
B	OCT-2025	October 2025 Update	CLJ	AMI	TPR
A	AUG-2025	For DCO Submission	CLJ	KPA	TPR

Title:


THE NATIONAL GRID (NORWICH TO TILBURY) ORDER
SPECIAL CATEGORY AND CROWN LAND PLANS
REGULATION 5(2)(i)(iv) and 5(2)(n)
KEY PLAN
SOUTH NORFOLK COUNCIL AND
MID SUFFOLK DISTRICT COUNCIL
(SECTION A, SHEET 1 of 1)

nationalgrid

PINS Application Number
EN020027

National Grid Drawing Reference
AENC-TQST-LAN-DWG-0001

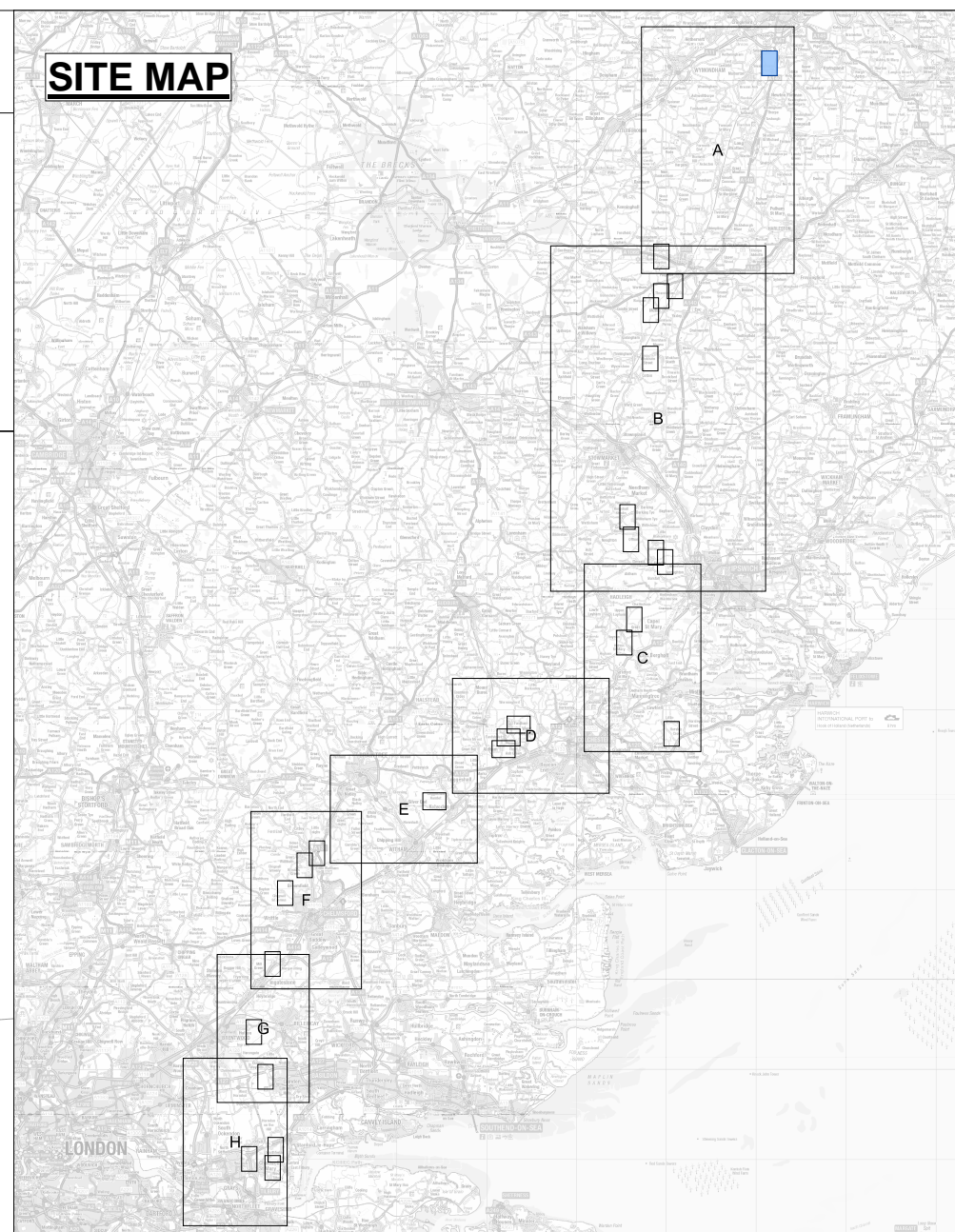
Scale	Sheet Size	Sheet	Issue
1:25,000	A0	SHEET 1 of 1	C



THE NATIONAL GRID (NORWICH TO TILBURY) ORDER
SPECIAL CATEGORY AND CROWN LAND PLANS
REGULATION 5(2)(i)(iv) and 5(2)(n)
SHEET 1 OF 26
SOUTH NORFOLK COUNCIL
(SECTION A, SHEET 1)

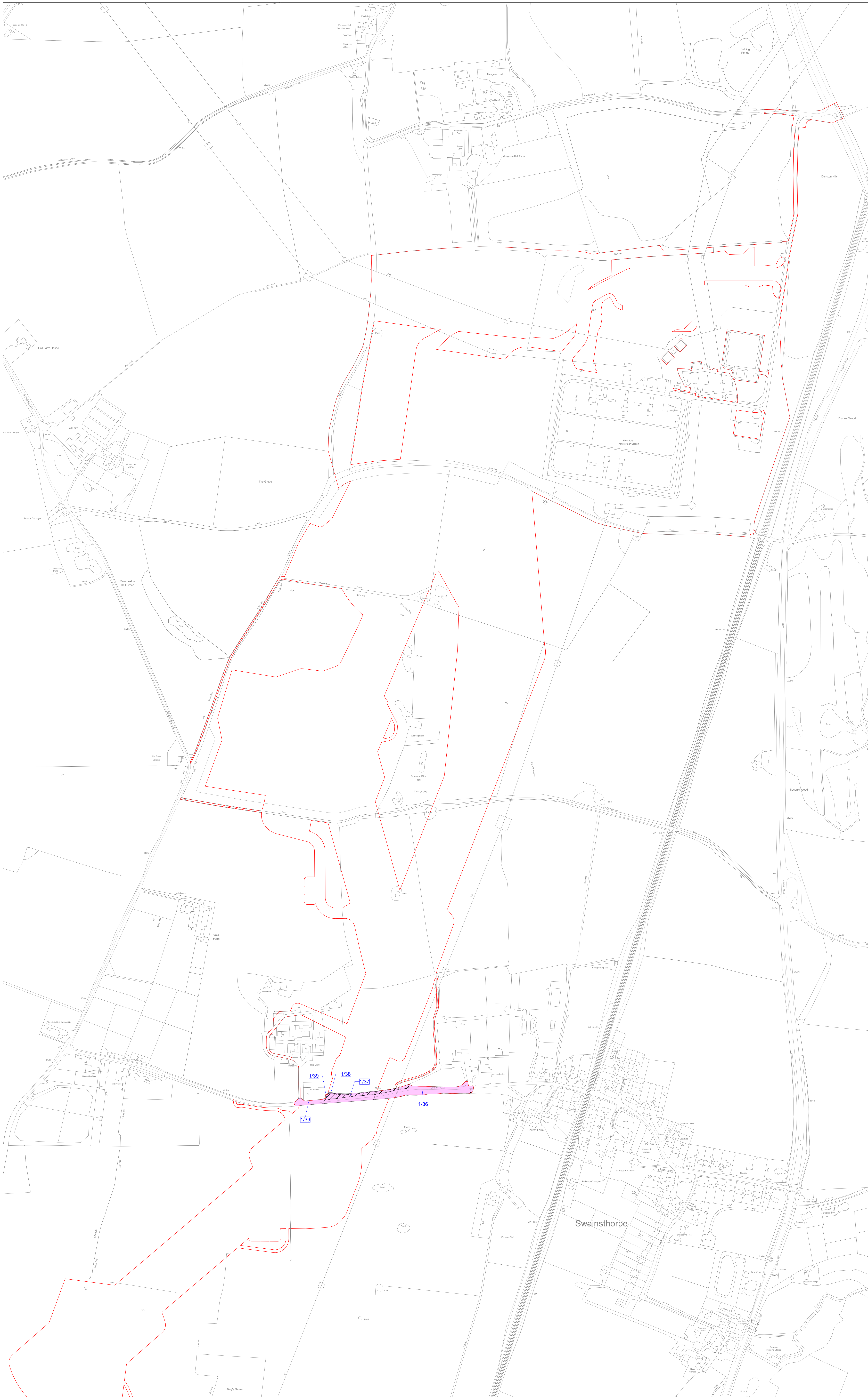
Application Document 2.14

SITE MAP



Legend

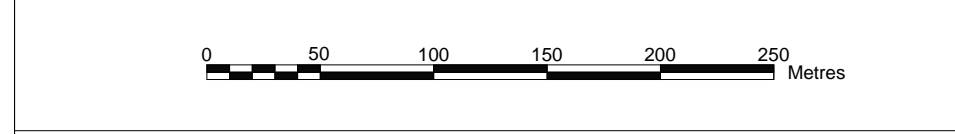
- Order Limits
- Extent of Special Category Land (within Order Limits)
- Land Parcels with a potential Crown interest (within the Order Limits)
- Land Parcels intersecting Common Land (within the Order Limits)
- Land Parcels intersecting Open Space Land (within the Order Limits)
- Local authority boundary
- Section boundary & local authority boundary
- Section boundary
- Sheet index cutlines



Notes

1. For additional detail on the plan suites, please refer to the Guide to Plans (document reference 2.0), located in the Volume 2 of the DCO application.
2. This drawing is scaled at paper size A0, therefore any prints taken at smaller sizes will affect accuracy of the measurement units and should not be scaled against.

Coordinate System: British National Grid
Sheet X Centroid Coordinate : 621477 Sheet Y Centroid Coordinate : 301867



BACKGROUND MAPPING INFORMATION HAS BEEN REPRODUCED FROM THE ORDINANCE SURVEY BY PERMISSION OF ORDINANCE SURVEY OF THE CONTROLLER OF HIS MAJESTY'S STATIONERY OFFICE. © CROWN COPYRIGHT AND DATABASE RIGHTS(2025) LICENCE OS100024241 AND AG000807946.

Issue	Date	Remarks	Drawn	Checked	Approved
C	MAY-2026	For deadline four	CLJ	RCA	KPA
B	OCT-2025	October 2025 Update	CLJ	AMI	TPR
A	AUG-2025	For DCO Submission	CLJ	KPA	TPR


Title:
THE NATIONAL GRID (NORWICH TO TILBURY) ORDER
SPECIAL CATEGORY AND CROWN LAND PLANS
REGULATION 5(2)(i)(iv) and 5(2)(n)
SHEET 1 OF 26
SOUTH NORFOLK COUNCIL
(SECTION A, SHEET 1)



PINS Application Number
EN020027

National Grid Drawing Reference
AENC-TQST-LAN-DWG-0001

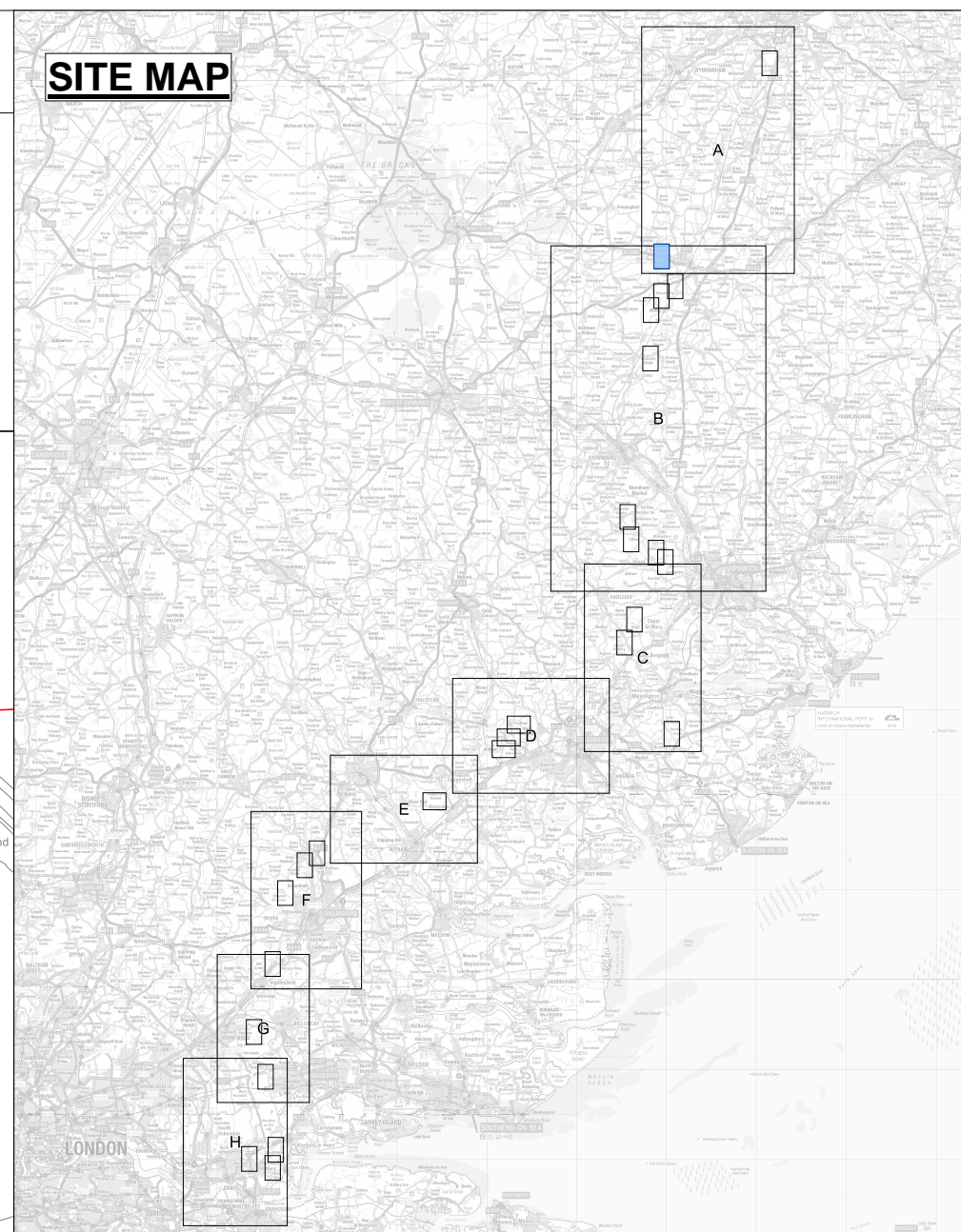
Scale	Sheet Size	Sheet	Issue
1:2,500	A0	SHEET 1 of 26	C



THE NATIONAL GRID (NORWICH TO TILBURY) ORDER
SPECIAL CATEGORY AND CROWN LAND PLANS
REGULATION 5(2)(i)(iv) and 5(2)(n)
SHEET 2 OF 26
SOUTH NORFOLK COUNCIL AND MID SUFFOLK DISTRICT COUNCIL
(SECTION A, SHEET 13)

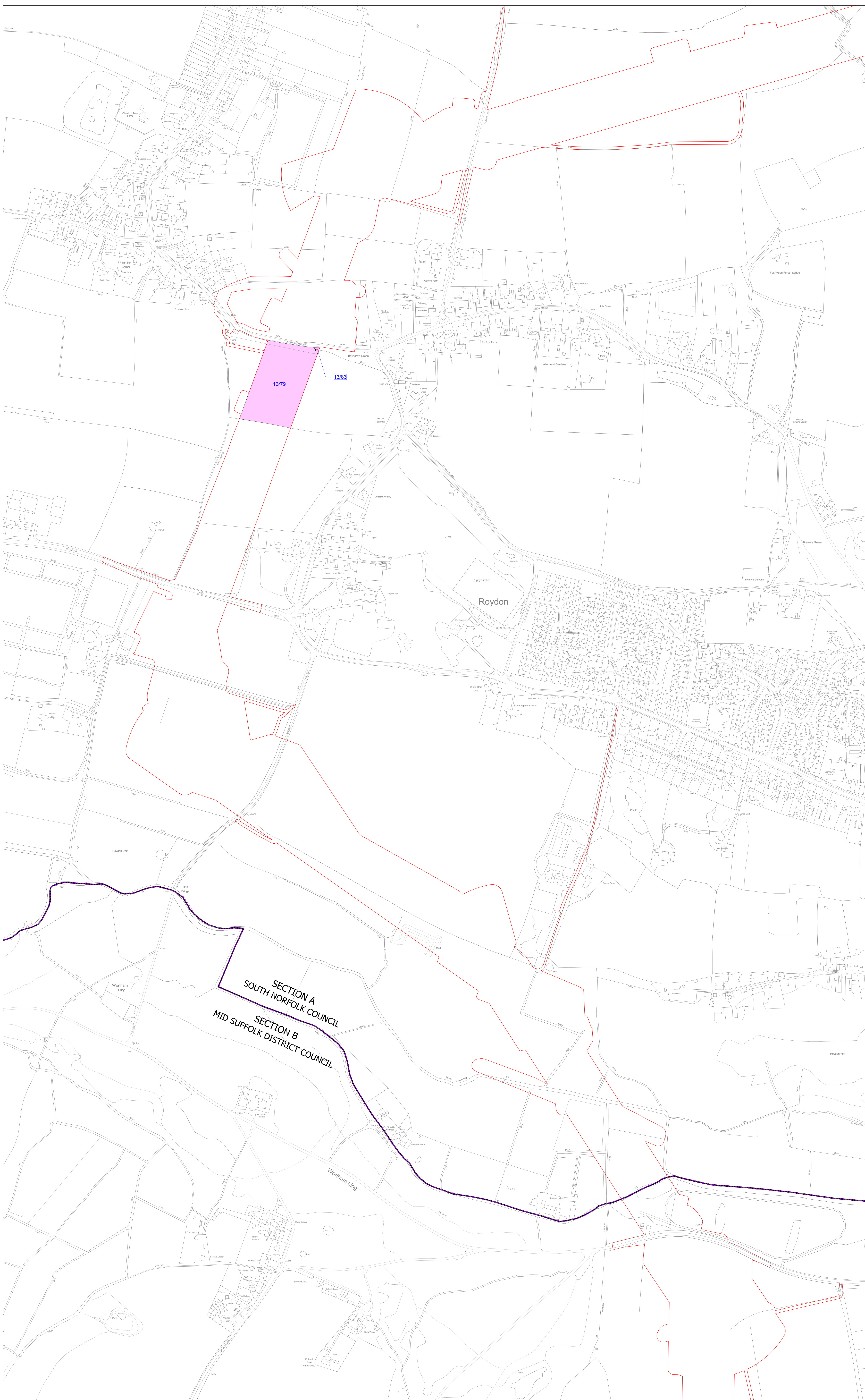
Application Document 2.14

SITE MAP



Legend

- Order Limits
- Extent of Special Category Land (within Order Limits)
- Land Parcels with a potential Crown interest (within the Order Limits)
- Land Parcels intersecting Common Land (within the Order Limits)
- Land Parcels intersecting Open Space Land (within the Order Limits)
- - - Local authority boundary
- - - Section boundary & local authority boundary
- Section boundary
- Sheet index cutlines



Notes

1. For additional detail on the plan suites, please refer to the Guide to Plans (document reference 2.0), located in the Volume 2 of the DCO application.
2. This drawing is scaled at paper size A0, therefore any prints taken at smaller sizes will affect accuracy of the measurement units and should not be scaled against.

Coordinate System: British National Grid
Sheet X Centroid Coordinate: 609464 Sheet Y Centroid Coordinate: 280394



BACKGROUND MAPPING INFORMATION HAS BEEN REPRODUCED FROM THE ORDINANCE SURVEY BY PERMISSION OF ORDINANCE SURVEY OF THE CONTROLLER OF HIS MAJESTY'S STATIONERY OFFICE. © CROWN COPYRIGHT AND DATABASE RIGHTS(2025) LICENCE OS100024241 AND AG0000807946.

Issue	Date	Remarks	Drawn	Checked	Approved
C	MAY-2028	For deadline four	CLJ	RCA	KPA
B	OCT-2025	October 2025 Update	CLJ	AMI	TPR
A	AUG-2025	For DCO Submission	CLJ	KPA	TPR

Title:
THE NATIONAL GRID
(NORWICH TO TILBURY) ORDER
SPECIAL CATEGORY AND CROWN LAND PLANS
REGULATION 5(2)(i)(iv) and 5(2)(n)
SHEET 2 OF 26
SOUTH NORFOLK COUNCIL AND
MID SUFFOLK DISTRICT COUNCIL
(SECTION A, SHEET 13)



PINS Application Number
EN020027

National Grid Drawing Reference
AENC-TQST-LAN-DWG-0001

Scale	Sheet Size	Sheet	Issue
1:2,500	A0	SHEET 2 of 26	C

National Grid plc
National Grid House,
Warwick Technology Park,
Gallows Hill, Warwick.
CV34 6DA United Kingdom

Registered in England and Wales
No. 4031152
nationalgrid.com